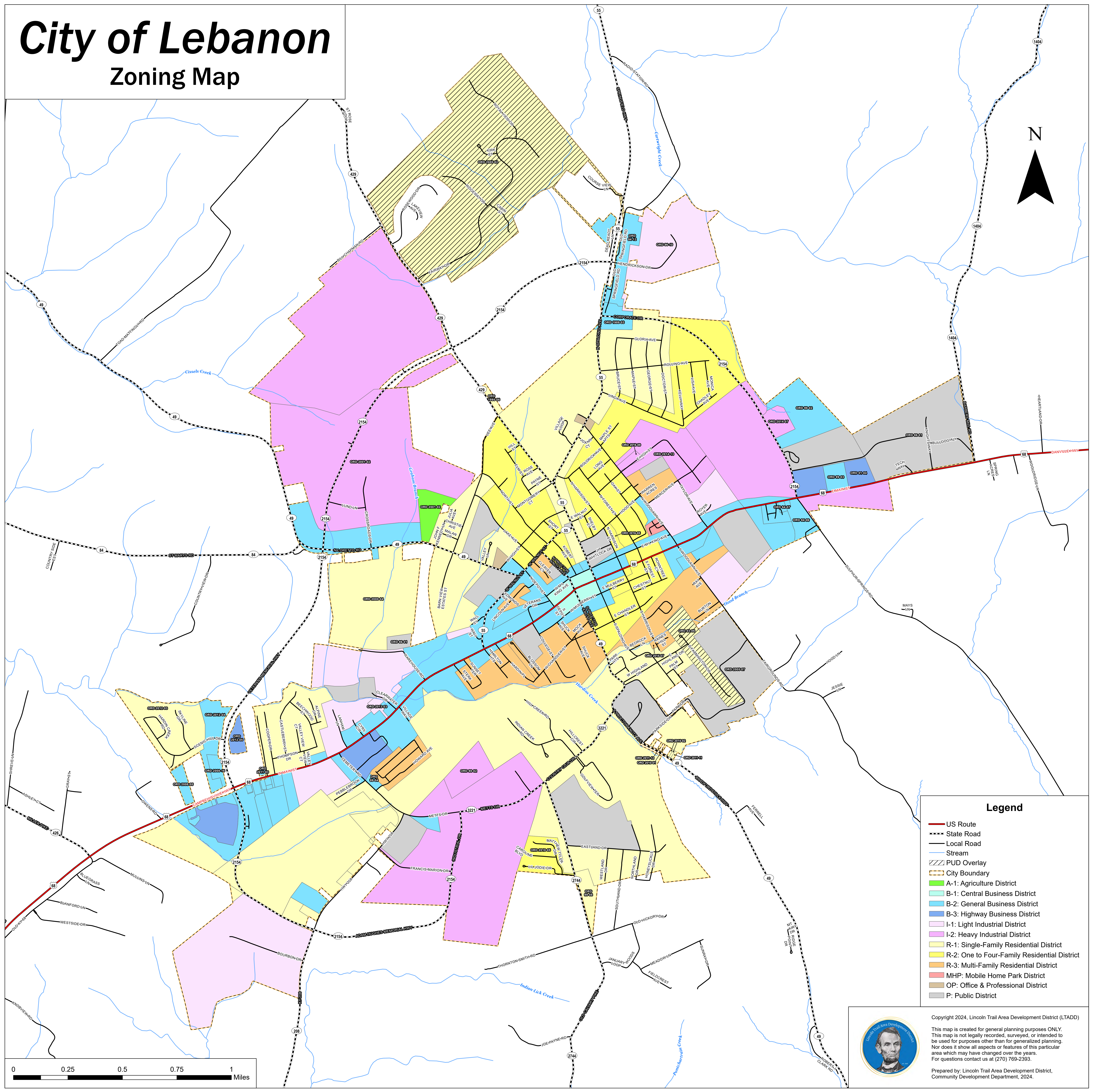




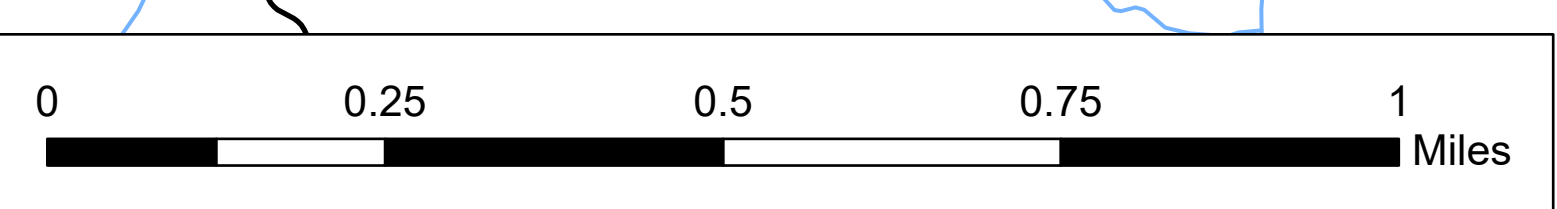
City of Lebanon

Zoning Map



Legend

- US Route
- State Road
- Local Road
- Stream
- PUD Overlay
- City Boundary
- A-1: Agriculture District
- B-1: Central Business District
- B-2: General Business District
- B-3: Highway Business District
- I-1: Light Industrial District
- I-2: Heavy Industrial District
- R-1: Single-Family Residential District
- R-2: One to Four-Family Residential District
- R-3: Multi-Family Residential District
- MHP: Mobile Home Park District
- OP: Office & Professional District
- P: Public District



Copyright 2024, Lincoln Trail Area Development District (LTADD)
 This map is created for general planning purposes ONLY. This map is not legally recorded, surveyed, or intended to be used for purposes other than for generalized planning. Nor does it show all aspects or features of this particular area which may have changed over the years. For questions contact us at (270) 769-2393.
 Prepared by: Lincoln Trail Area Development District, Community Development Department, 2024.