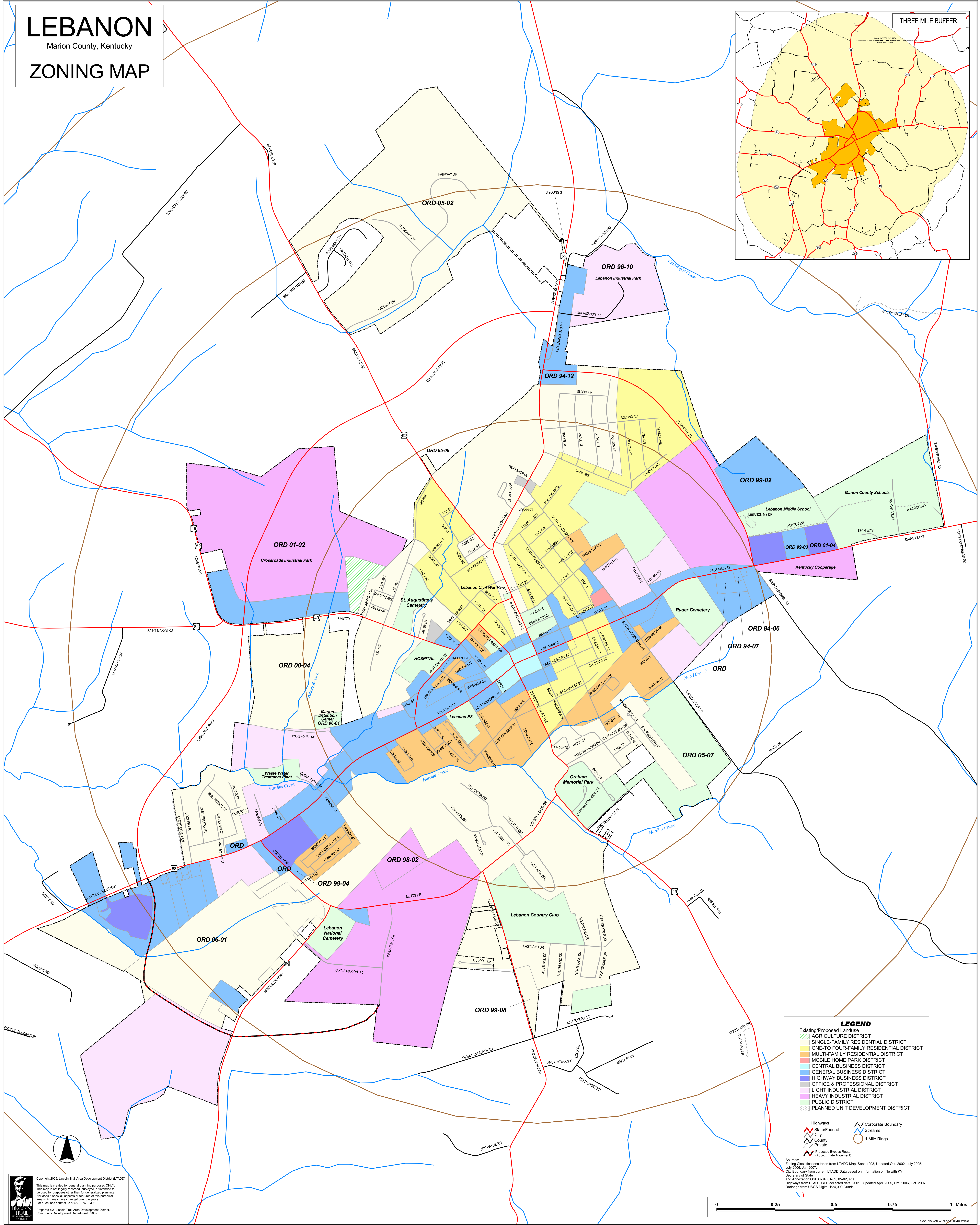
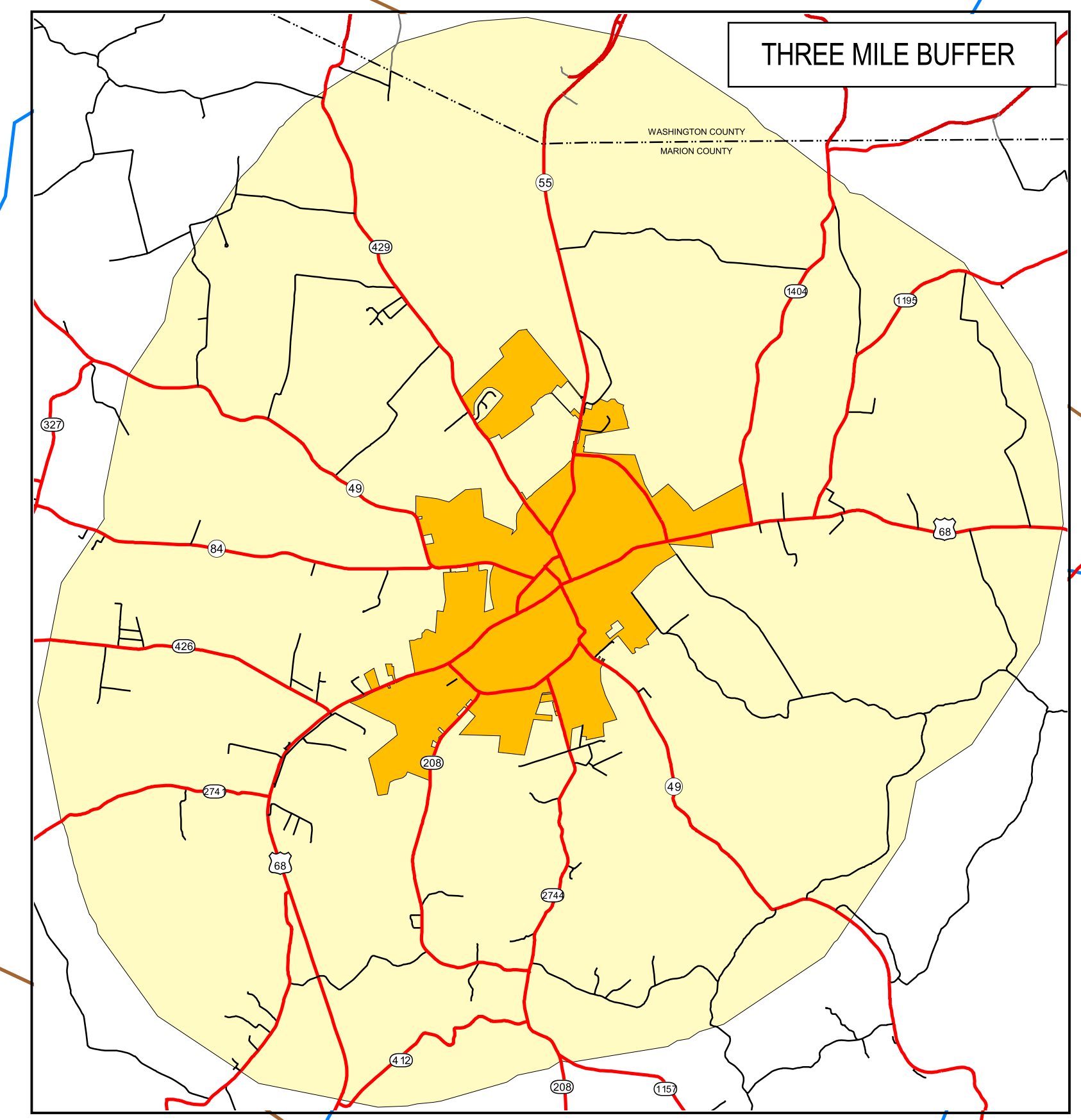


# LEBANON

Marion County, Kentucky

## ZONING MAP

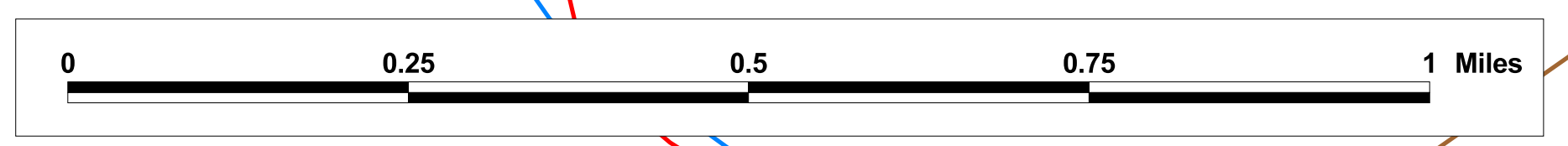


**LEGEND**

	Existing/Proposed Landuse
	AGRICULTURE DISTRICT
	SINGLE-FAMILY RESIDENTIAL DISTRICT
	ONE-TO FOUR-FAMILY RESIDENTIAL DISTRICT
	MULTI-FAMILY RESIDENTIAL DISTRICT
	MOBILE HOME PARK DISTRICT
	CENTRAL BUSINESS DISTRICT
	GENERAL BUSINESS DISTRICT
	HIGHWAY BUSINESS DISTRICT
	OFFICE & PROFESSIONAL DISTRICT
	LIGHT INDUSTRIAL DISTRICT
	HEAVY INDUSTRIAL DISTRICT
	PUBLIC DISTRICT
	PLANNED UNIT DEVELOPMENT DISTRICT

	Highways		Corporate Boundary
	State/Federal		Streams
	City		1 Mile Rings
	County		
	Private		
	Proposed Bypass Route (Approximate Alignment)		

Sources:  
 Zoning Classifications taken from LTADD Map, Sept. 1993, Updated Oct. 2002, July 2005, July 2006, Jan. 2007.  
 City Boundary from current LTADD Data based on information on file with KY Secretary of State and Annotation Ord 00-04, 01-02, 05-02, et al.  
 Highways from LTADD GPS collected data, 2001. Updated April 2005, Oct. 2006, Oct. 2007.  
 Drainage from USGS Digital 1:24,000 Quads.



Copyright 2009, Lincoln Trail Area Development District (LTADD)  
 This map is created for general planning purposes ONLY.  
 This map is not legally recorded, surveyed, or intended to be used for purposes other than for general planning.  
 Nor does it show all aspects or features of this particular area which may have changed over the years.  
 For questions contact us at (270) 769-2363.  
 Prepared by: Lincoln Trail Area Development District, Community Development Department, 2009.

